



District Report Card: 2017


State: Tamil Nadu	District: Kancheepuram
Class: 8	Subject: SST
Schools: 48	Students: 1090


Participation/Coverage


Students

GENDER 	Boys		Girls	
	Number	%	Number	%
	543	49.82	547	50.18

AREA 	Rural		Urban	
	Number	%	Number	%
	723	66.33	367	33.67

CATEGORY 	SC		ST		OBC		GEN	
	Number	%	Number	%	Number	%	Number	%
	385	35.32	29	2.66	658	60.37	18	1.65

CWSN 	LD	VI	HI	S&LD	ID	Oth
	0	0	0	0	3	1

Management 	Government		Government-aided	
	Number	%	Number	%
	714	65.50	376	34.50

Average Performance of Students in SST (%)

Overall	Gender		Area		Management		Social Group			
	Male	Female	Rural	Urban	Govt.	Aided	SC	ST	OBC	GEN
32.93	32.13	33.72	31.08	36.57	32.34	34.04	30.72	36.55	34.10	31.48

Performance on Learning Outcomes (LOs)

Learning Outcomes	Description	Average Performance(%)
SST605	Identifies latitudes and longitudes, e.g., poles, equator, tropics, States/UTs of India and other neighboring countries on globe and the world map	28.26
SST610	Locates important historical sites, places on an outline map of India.	15.80
SST625	Describes the functioning of rural and urban local government bodies in sectors like health and education	26.93
SST703	Explains preventive actions to be undertaken in the event of disasters	22.75
SST704	Describes formation of landforms due to various factors	33.93
SST722	Explains the significance of equality in democracy	36.02
SST726	Describes the process of election to the legislative assembly	33.77
SST731	Explains the functioning of media with appropriate examples from newspapers	31.71
SST733	Differentiates between different kinds of markets	55.83
SST734	Traces how goods travel through various market places	38.27
SST802	Describes major crops, types of farming and agricultural practices in her/his own area/state	52.11
SST805	Locates distribution of important minerals e.g. coal and mineral oil on the world map	32.27
SST807	Justifies judicious use of natural resources	37.16
SST809	Draws interrelationship between types of farming and development in different regions of the world	37.15
SST810	Distinguishes the modern period from the medieval and the ancient periods through the use of sources	35.27
SST815	Explains the origin, nature and spread of the revolt of 1857 and the lessons learned from it.	33.93
SST816	Analyses the decline of pre-existing urban centers and handicraft industries and the development of new urban centers and industries in India during the colonial period	19.72
SST818	Analyses the issues related to caste, women, widow remarriage, child marriage, social reforms and the laws and policies of colonial administration towards these issues	27.61
SST823	Applies the knowledge of the Fundamental Rights to find out about their violation, protection and promotion in a given situation	26.51
SST827	Describes the process of making a law. (e.g. Domestic Violence Act, RTI Act, RTE Act)	33.39
SST831	Identifies the role of Government in providing public facilities such as water, sanitation, road, electricity etc., and recognizes their availability	29.93
SST833	Draws bar diagram to show population of different countries/India/states	63.60

Range of Performance of Students who Answered Correctly

Below 30%		30% - 50%		50% - 75%		Above 75%	
Number	%	Number	%	Number	%	Number	%
514	47.16	416	38.17	149	13.67	11	1.01

Lowest Performing Learning Outcomes (LOs)

- 1 - Locates important historical sites, places on an outline map of India. (15.80)
- 2 - Analyses the decline of pre-existing urban centers and handicraft industries and the development of new urban centers and industries in India during the colonial period (19.72)
- 3 - Explains preventive actions to be undertaken in the event of disasters (22.75)
- 4 - Applies the knowledge of the Fundamental Rights to find out about their violation, protection and promotion in a given situation (26.51)
- 5 - Describes the functioning of rural and urban local government bodies in sectors like health and education (26.93)